

Your guide to getting to Royal Prince Alfred Hospital

B Bus

Route 412 is available on Missenden Rd, stopping near the main entrance of the hospital.

High-frequency services are available further afield on both Parramatta Rd (routes M10, 413, 436, 438, L38, 439, L39, 440, 461, 480 and 483 - an approximately five-to-ten minute walk) and King St (routes M30, 352, 370, 422, 423, L23, 426, 428 and L28 - an approximately five-to-ten minute walk). Route 470 is available on Pyrmont Bridge Road.

For information, visit www.transportnsw.info or call **131 500**.

T Train

Newtown Station (T2 services) is located on King St, a 15 minute walk from the hospital, or available on bus Routes M30, 352, 370, 422, 423, L23, 426, 428 or L28. The station is wheelchair accessible.

Macdonaldtown Station (T2 services) is located on Burren St, a 15-minute walk from the hospital. The station is not wheelchair accessible.

Redfern Station (T1, T2, T3 and T4 services), a major transport hub, is located approximately 2.5km from the hospital - walking time 30 minutes, or access on the Village 2 Village bus (see Community Transport section - ten minute journey). The station is not wheelchair accessible.

For information, visit www.transportnsw.info or call **131 500**.

Walking

Suggested walking routes are shown on the map. Approximate times are shown from the main entrance to the hospital on Missenden Rd.



Cycling

Bicycle racks are spread across the campus - please see the maps overleaf, which also include suggested cycling routes.



Taxi

Taxi rank located on Missenden Road and is a short walk from the main hospital entrance. Bookings are recommended. For bookings, including wheelchair accessible taxis, call Taxis Combined on **133 300**.



Parking

Parking is spread across the campus - please see the maps overleaf, which also include wheelchair accessible spots.



Community Transport

The Village 2 Village is a free bus operating on Thursdays and Fridays between Redfern, Camperdown and Glebe, stopping at the main entrance to the hospital.

For more information call **02 8241 8000** or visit villagetovillagesydney.wordpress.com.


Access Sydney Community Transport provides transport to medical appointments for those who are living independently but are transport disadvantaged.

For more information call **8241 8000** or visit www.accesssydney.org.au.

Be active and use public transport to get your daily physical activity as part of your journey

Royal Prince Alfred Hospital

TRANSPORT ACCESS GUIDE



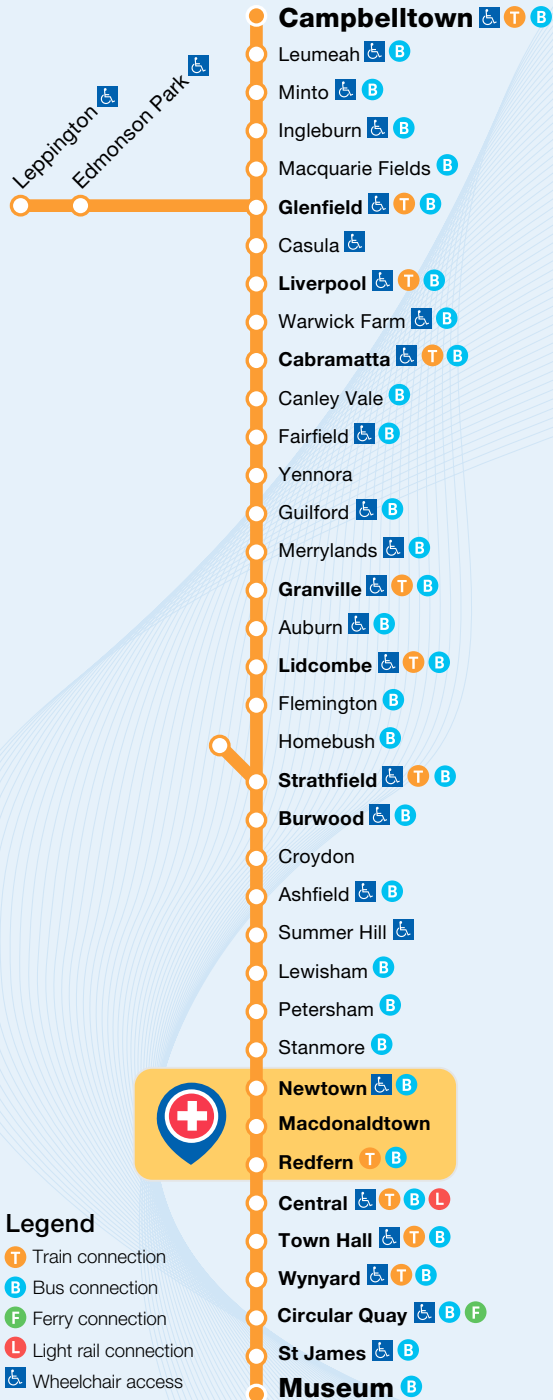
TG16022 V1 MAY16



Health
Sydney
Local Health District

Effective from
May 2016

T2 Inner South & West Line



Transport connections to Royal Prince Alfred Hospital

Please factor in traffic times during peak periods. Services may run late, causing you to miss your appointment. You may need to reschedule.



Royal Prince Alfred Hospital
 Missenden Road, Camperdown NSW 2050
 02 9515 6111
 rpa@sswahs.nsw.gov.au
 www.slhd.nsw.gov.au/RPA

General Accessibility
 Open hours: 6am – 9pm with 24 hour on-site security.
 The ground floor of Royal Prince Alfred Hospital is located at level 5.

Royal Prince Alfred Hospital TRANSPORT ACCESS GUIDE



Please note, Missenden Rd is hilly. This should be taken into account when planning your journey, particularly if walking.



- T1** to City, Epping, Richmond or Emu Plains
- T2** to City, Leppington or Campbelltown
- T3** to City, Lidcombe or Liverpool
- T4** to Bondi Junction, Cronulla or Waterfall

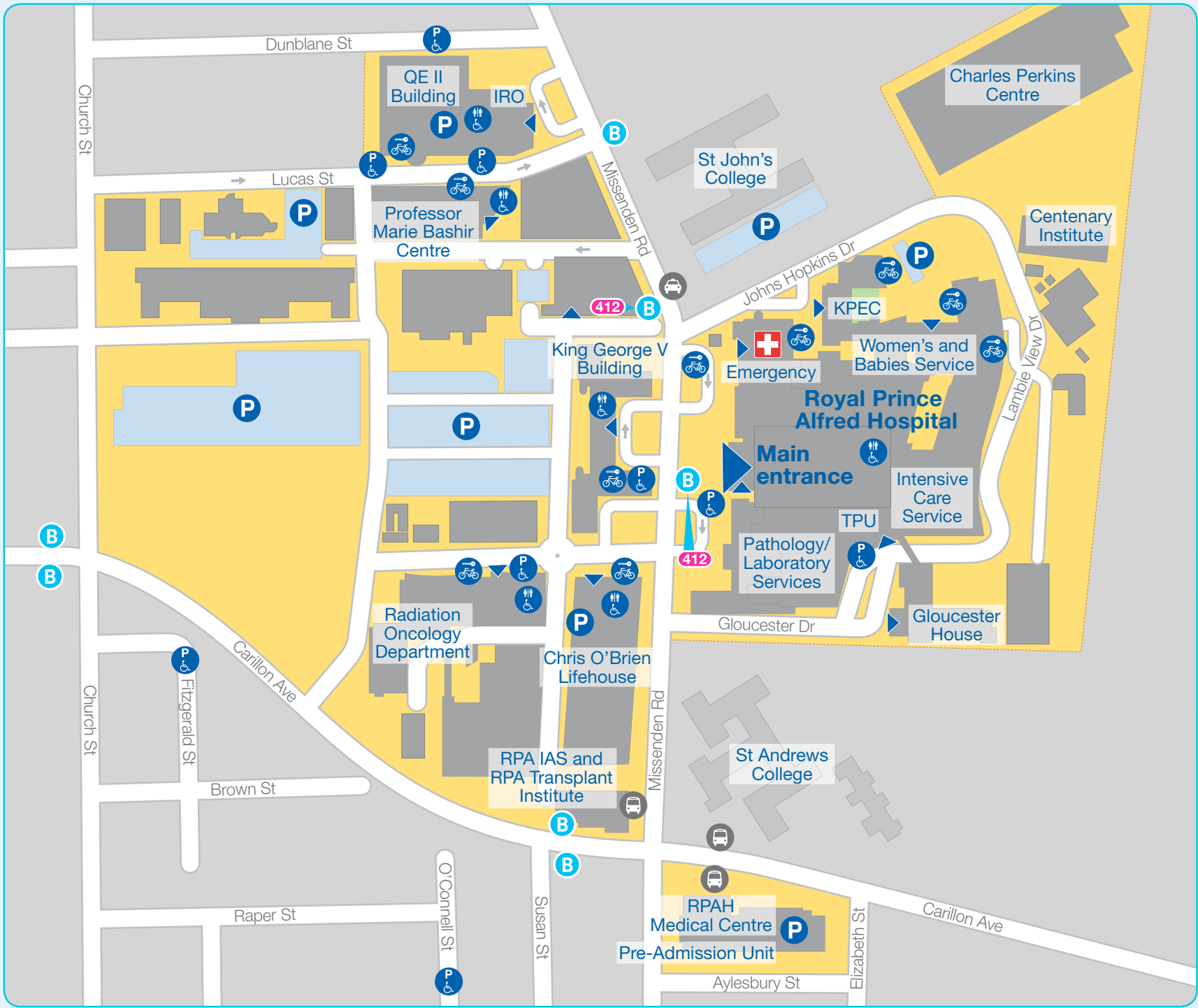
T2 to City, Leppington or Campbelltown

T2 to City, Leppington or Campbelltown

Village 2 Village

Village 2 Village

Village 2 Village



Legend

- Bus route/stop
- Bus route number
- Train line/station
- Train line number
- Community Transport/stop
- Taxi rank
- Walking path
- Cycling path
- Bicycle parking
- Carpark
- Disabled parking
- Level entry restroom

Building Access
 The ground floor of the Royal Prince Alfred Hospital is located at level 5.